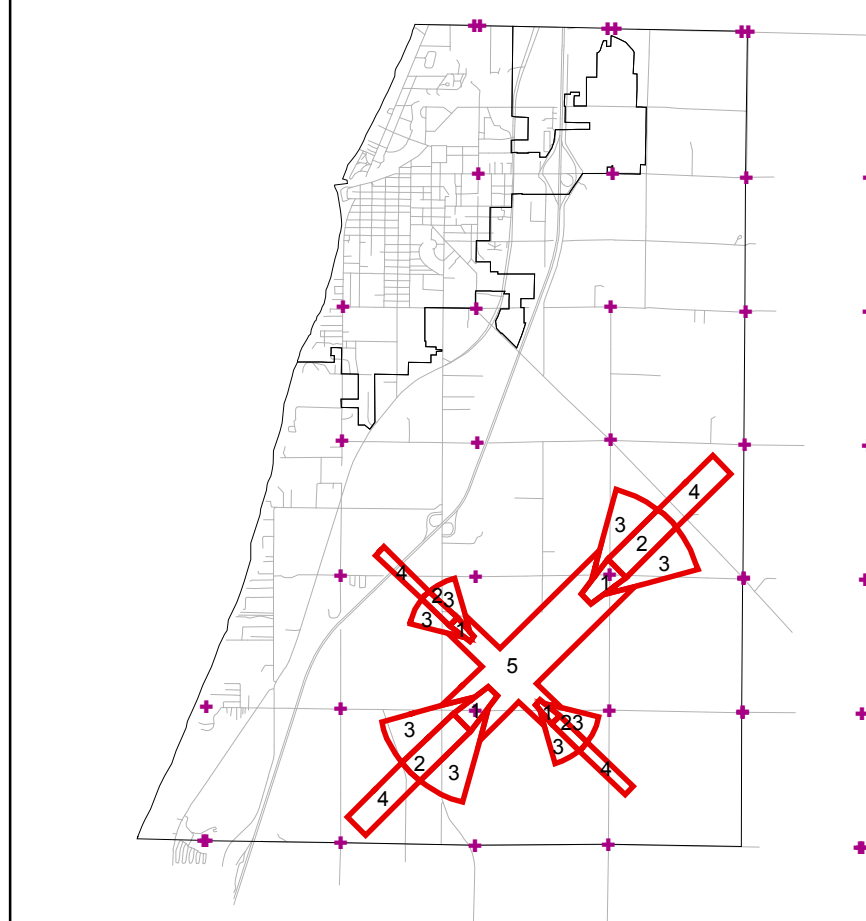
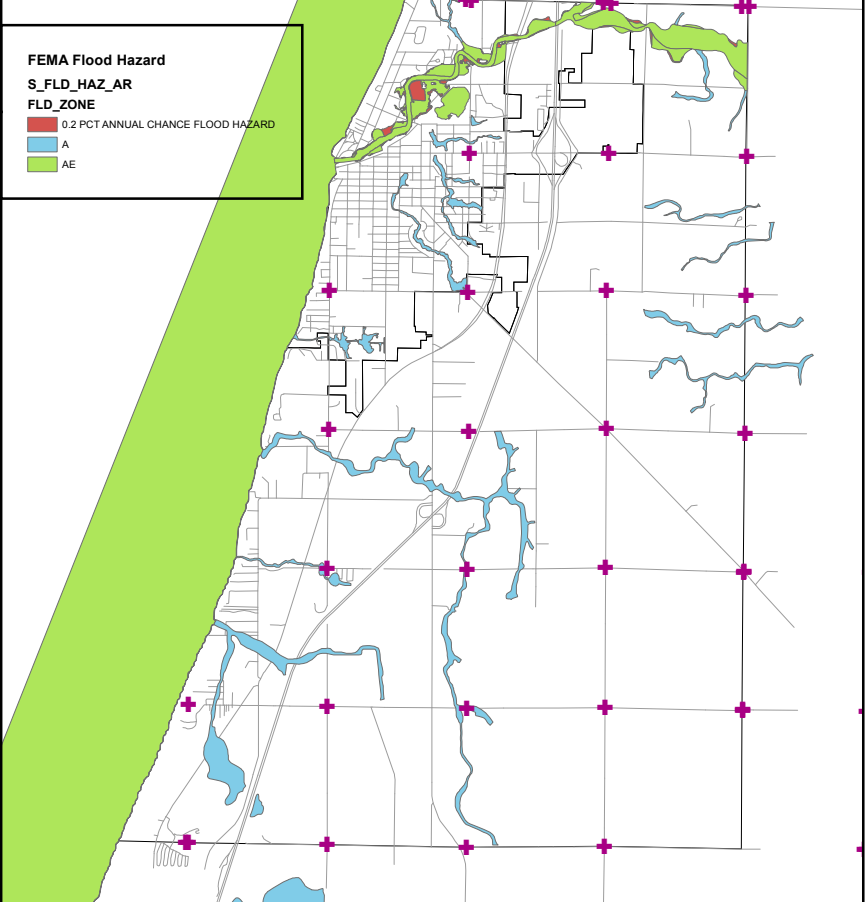


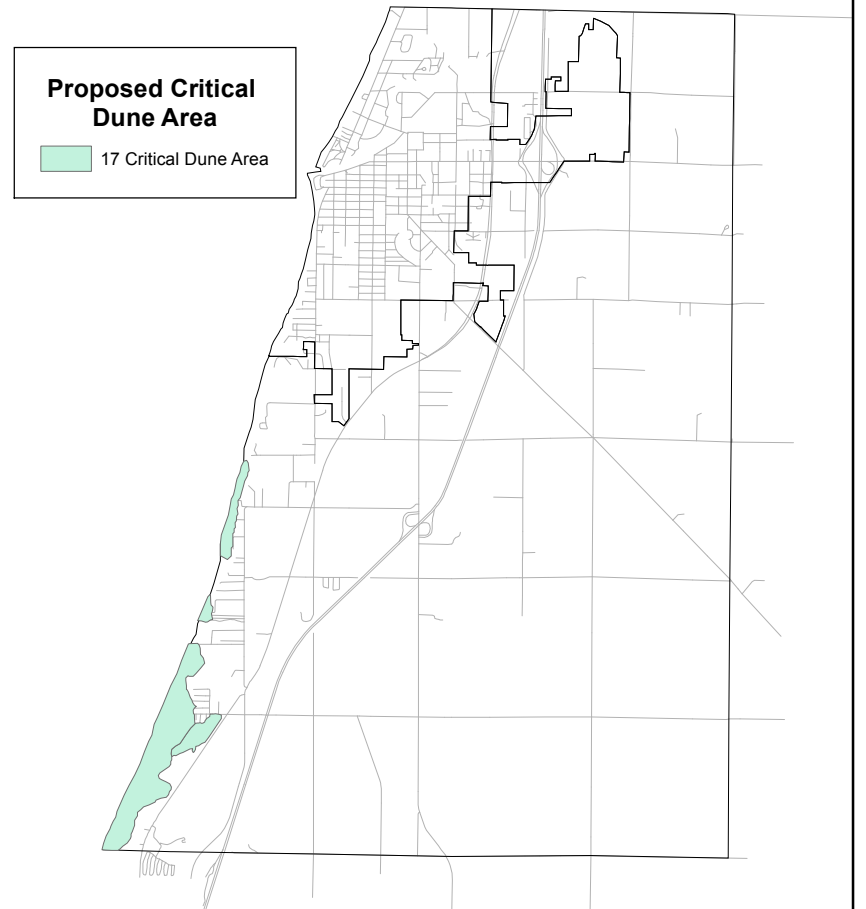
**AASA Zone - Airport Accident Safety Area**



**Flood Insurance Rate Map Areas**



**Critical Dunes - High Risk Erosion**



**Coastal Overlay Zone**  
300 ft. inland from the shore of Lake Michigan

09

16

21

29

32

05

03

10

15

22

27

34

03

02

11

14

23

26

35

02

01

12

13

24

25

36

01

06

07


18

19

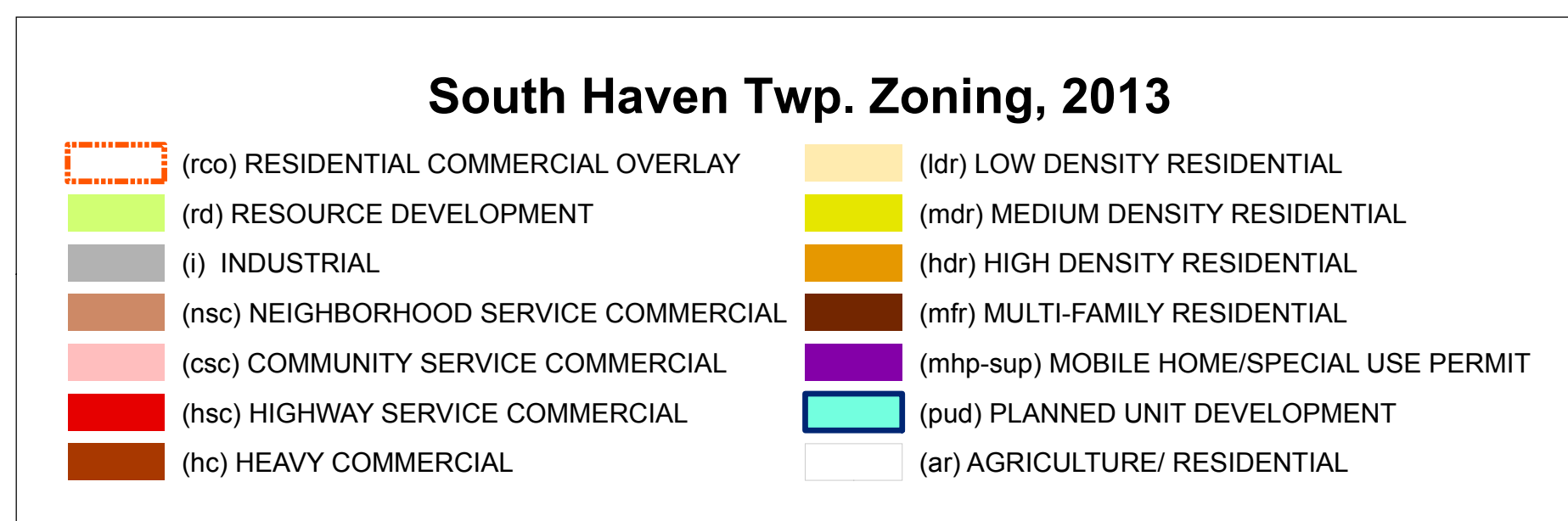
30

31

06




**Van Buren County GIS**  
2013  
(269) 657-8243  
www.vbco.org



0 0.5 1 2 Miles

1:15,000



Adopted 1990  
Major Revision 1983  
Amended 1995, 1998, 1999, 2002, 2003  
Last Amended 3/05, 8/05, 01/06,  
10/10, 04/11, 2/13, 2/16